









RUSA – St. Louis Brevet – 600 Kilometers

Miles	Turn	Instruction	Food
0.0	START	Depart Edwardsville - CHECKPOINT #1 Commuter Parking Lot on N 2nd St (South-East)	
0.14	RIGHT	At St. Louis St. "T", turn RIGHT (South-West) onto St Louis St.	
0.23	RIGHT	Turn RIGHT to stay on St. Louis St.	
1.58	STRAIGHT	St. Louis Street becomes New Poag Road	
2.16	STRAIGHT	Cross North University Drive	
3.68	LEFT	Turn LEFT onto Stadium Dr.	
5.28	LEFT	Turn LEFT onto South University Dr.	
6.07	STRAIGHT	Cross Supporting Service Road	
6.20	STRAIGHT	Veer left – Stay on South University Drive	
6.67	STRAIGHT	Keep to Right on South University Drive. South University Drive becomes North University Drive	
7.17	STRAIGHT	Bear to Left – Stay on North University Drive towards Poag Road	
8.45	RIGHT	Turn RIGHT onto New Poag Road	
9.32	STRAIGHT	New Poag Road becomes St. Louis Street	
10.35	LEFT	Turn LEFT to stay on St. Louis Street	
10.46	STRAIGHT	Past Second Street – Start was .14 miles to Left (North)	
10.51	LEFT	At SR143 "T", turn LEFT (North-West) onto North Main Street (SR-143 / SR-159)	
10.55	RIGHT	At Hillsboro Rd, turn RIGHT (North-East) onto Hillsboro Ave	
11.09	LEFT	At Quercus Grove Bicycle Trail, turn LEFT, on Trail (East)	
13.70	RIGHT	At Hazel Rd (paved trail ends), turn RIGHT, exit trail, stay on Hazel Rd (South)	
13.94	LEFT	At SR-157 (Bicycle Trail Continues), turn LEFT (East) onto SR-157 (stay on bicycle trail)	
14.15	RIGHT	At Fruit Rd, turn RIGHT (South-East) onto CR-44 / Fruit Rd (exit bicycle trail)	
26.02	RIGHT	At Schwarz Rd "T", bear RIGHT, on Schwarz Rd (South)	
26.26	LEFT	At Pocahontas Rd "T", turn LEFT (East) onto CR-6 / Pocahontas Rd	
27.57	CROSS	At Grantfork - cross SR-160, stay on CR-6 / E Pocahontas Rd (East) **Note: Cross traffic does NOT stop**	
33.94	LEFT	At Freys Meadows Rd "T" turn LEFT, on Freys Meadows Rd / 440 E (North-East)	
34.41	RIGHT	At Pokey Rd, turn RIGHT (South) onto CR-21 / Pokey Rd	
34.73	LEFT	At Pocahontas - US-40/Johnson St, turn LEFT (in front of gas station), stay on Johnson St. /US-40 (East)	
34.98	RIGHT	Turn RIGHT on Park Street	
35.02	LEFT	Turn LEFT onto E. State Street	
35.05	RIGHT	Turn RIGHT on to N. Academy Street	
36.48	STRAIGHT	Academy Street becomes Pokey Road	
38.48	LEFT	Turn LEFT onto Illinois Route 143 E	

Note: Before Sunrise and after sunset, front and rear lights along with reflective vest/sash and reflective ankle bands are required. Helmets are required at all times. Failure to follow these rules is grounds for immediate disqualification.

RUSA – St. Louis Brevet – 600 Kilometers

39.52	RIGHT	At Jamestown Rd, turn RIGHT (South) on Jamestown Rd/ CR-19 (Convenience Store is not on course but is on Route 143 past turn)	
49.81	STRAIGHT	Jamestown Road is now North Walnut Street	
51.46	RIGHT	At Breese - N 5th St, turn RIGHT (West) onto N 5th St	
51.50	LEFT	At Breese - Clinton St, turn LEFT (South) onto N Clinton St	
51.57	RIGHT	At Breese - CHECKPOINT #2 Casey's General Store , turn RIGHT (West) onto N 4th St / Old US-50	
51.82	LEFT	At Germantown Rd, turn LEFT (South) onto CR-7 / Germantown Rd	
52.82	RIGHT	At Breese Rd, turn RIGHT (West) onto Breese Rd / CR-1200 N	
53.87	LEFT	At Drive In Rd, turn LEFT (South) on CR-800 E / Drive In Rd	
55.86	RIGHT	At Wesclin Rd, turn RIGHT (West) onto 1000N / Wesclin Rd	
59.03	LEFT	At Albers Rd/CR-8, turn LEFT (South) onto CR-8 / 500E	
60.77	CROSS	At Albers - cross SR-161, stay on CR-8 / Albers Rd (South)	
63.07	RIGHT	At Damiansville Rd, turn RIGHT, stay on CR-8 / Damiansville Rd (West)	
65.18	LEFT	At Damiansville/Billhartz Rd "T" turn LEFT, stay on CR-8 / Damiansville Rd (South) **Cross over I-64 bridge**	
66.42	RIGHT	At Airport Road, turn RIGHT (West) onto 500N / Airport Rd	
68.47	LEFT	At SR-160 **FAST TRAFFIC SECTION** , turn LEFT (South) onto SR-160 / 100E	
69.47	LEFT	At SR-160/177 "T", bear LEFT, stay on SR-160 / SR-177 (East)	
78.47	LEFT	At Okawville - CHECKPOINT #3 Phillips 66/Circle K , turn LEFT (North) onto SR-177	
78.87	RIGHT	Stay on Highway 177 as it turns to the right and becomes High Street	
79.91	CROSS	At Okawville - Cross I-64, stay on SR-177 (East)	
88.61	CROSS	At New Minden, cross SR-127, stay on SR-177 (East)	
93.97	STRAIGHT	At Hoyleton - CR-11/Main St., stay on SR-177 (East)	
99.68	STRAIGHT/ LEFT	At Irvington, stay on SR-177 / E Huron St (East) as it veers to the Left	
100.92	STRAIGHT	STRAIGHT across U.S. 51 – Road is also called Dix-Irvington Road	
111.47	STRAIGHT	STRAIGHT under I-57 stay on Dix-Texico Rd, stay on CR-39 / CR-2150 N (East). Road is also called South Street and later becomes Breezeway Road.	
117.49	LEFT	At Tolle Ln (church on corner), turn LEFT, stay on CR-2 / N Tolle Ln (North)	
118.40	RIGHT	At Divide Rd, bear RIGHT, stay on CR-2 / CR-2200 N (East)	
121.46	RIGHT	At Harmony Ln, turn RIGHT (South) at stop sign onto CR-3 / N Harmony Ln	





Note: Before Sunrise and after sunset, front and rear lights along with reflective vest/sash and reflective ankle bands are required. Helmets are required at all times. Failure to follow these rules is grounds for immediate disqualification.

RUSA – St. Louis Brevet – 600 Kilometers

128.64	LEFT	At Fairfield Rd (stop light) turn LEFT (East) onto CR-1490 / Fairfield Rd.	
130.26	LEFT	At Bluford - SR-15 "T" (FAST TRAFFIC), turn LEFT (East) onto SR-15 / E IL-15	
132.44	RIGHT	At Markham Ln, turn RIGHT (South) onto CR-17 / CR-2275 E also known as Markham City Road- Dollar General Store on corner open until 10:00 p.m. Last supplies until Mile 166.	 Open until 9PM
137.88	CROSS	At I-64 road name changes to Brehm Lane, stay on CR-17 / N Brehm Ln (South)	
140.81	STRAIGHT	At Belle Rive, cross Highway 142 and stay on CR-6 / S Main St (South). South Main later becomes Abbott Lane. DANGER! Fast Cross Traffic	
146.22	RIGHT	At Ina Lane bear RIGHT, stay on CR-6 (South) No Street Sign	
147.85	LEFT	At Italy Lane (across from red barn), turn LEFT (South) onto CR-2050 E / Italy Ln – Danger! Road has many potholes! Mostly after mile 149.	
150.05	RIGHT	At Franklin County Rd "T" (quick jog), turn RIGHT (West) onto County Line Rd	
150.19	LEFT	At Frisco Rd, turn LEFT (South) onto Frisco Rd	
151.20	STRAIGHT	Across Oak Hill Road	
153.28	LEFT	At Ewing Rd "T", turn LEFT (East) onto CR-12	
154.57	RIGHT	At Thompsonville Rd (fire dept), turn RIGHT (South) onto North Thompsonville Rd. a/k/a CR-17 / 2100 E	
155.75	CROSS	At Cross CR-14 continue straight, stay on Thompsonville Road a/k/a CR-17 (South)	
166.01	RIGHT	At Thompsonville - Shawneetown Rd./SR-34, turn RIGHT (West) onto SR-34	
166.26	CONTROL	**CHECKPOINT #4 on right - Payne's Service Center (Fast Stop Gas) 21363 Shawneetown Road, Thompsonville, Illinois – Control Closes at 11:00 p.m.	
166.26	LEFT	Directly Across from Checkpoint at Main St /South Thompsonville Rd, turn LEFT (South) from Shawneetown Road onto South Thompsonville Rd a/k/a CR-10	
173.29	LEFT	At Corinth Rd "T" (quick jog), turn LEFT (East) onto CR-2 / Corinth Rd	
173.32	RIGHT	At Paulton Rd., turn RIGHT (South) onto CR-15 / Paulton Rd	
177.46	LEFT	At Paulton Road, turn LEFT (South) onto Paulton Rd	
180.44	STRAIGHT	At Crab Orchard - junction SR-13 cross road, road name changes to CR-15 / Paulton Rd	
180.64	RIGHT	At Crab Orchard Rd "T", turn RIGHT (West) onto Crab Orchard Rd / Old Route 13. Someone turned street sign 90 degrees so don't get confused here.	
180.90	LEFT	At Crab Orchard - Saraville Rd (Look for Hillside Mini Storage), turn LEFT (South) onto CR-12 / Saraville Rd	


Note: Before Sunrise and after sunset, front and rear lights along with reflective vest/sash and reflective ankle bands are required. Helmets are required at all times. Failure to follow these rules is grounds for immediate disqualification.

RUSA – St. Louis Brevet – 600 Kilometers

		Directly across from Coal Valley Water District - Street Sign is on right.	
184.65	RIGHT	At Saraville Rd. "Y", bear RIGHT (South) onto CR-18 / Saraville Rd	
189.63	LEFT	At Creal Springs - Blue Ave, turn LEFT (East) onto SR-166 / E Blue Ave. Then keep to right going uphill past Dippy Motsinger Memorial Park.	
195.39		**OPTIONAL: Tunnel Hill trail, just before US-45** Trail is crushed limestone and has some soft spots and rough spots, rain may make it very soft – You must be off trail by sunset.	
195.58	RIGHT	RIGHT on Hwy 45 South towards Vienna	
210.22	LEFT	At Vienna - SR-146/Vine St turn LEFT (East) onto SR-146	
210.57		**OPTIONAL: Tunnel Hill Trail crosses SR-146. If you rode the Tunnel Hill Trail, then you should make a left onto SR-146. If you rode on Hwy 45, continue straight on Vine Street as it crosses the Tunnel Hill Trail	
211.39	CONTROL	At Vienna - CHECKPOINT #5/OVERNIGHT Hotel 7 Inn, 709 E Vine , Behind McDonalds Return West on SR-146 and continue on SR-146	
232.89	STRAIGHT	BEGIN 2019 DETOUR - At Anna - Straight on W. Vienna, turns into Old Highway 51N (We used to turn left here on Main Street)	 24Hr
238.55	STRAIGHT	U.S. 51 beomes Front St. in Cobden - Continue straight on S. Front St. in Cobden	
238.69	STRAIGHT	Continue on Oak St. Road curves around a little	
239.66	LEFT	Left onto Skyline Drive – This is the one long hill on the 600k course.	
243.53	STRAIGHT	In Alto Pass - continue straight on Main St. Stay on Main Street until it intersects with SR-127.	
243.97	RIGHT	Turn RIGHT, stay on SR-127 / Black Diamond Hwy (North) END 2019 DETOUR – Back on old course.	
256.46	LEFT	At Murphysboro Rd turn LEFT, stay on SR-127 / Murphysboro Rd (North-West)	
256.95	RIGHT	At Murphysboro - Williams Street (bottom of hill) , turn RIGHT (North-East) onto S Williams St	
257.69	LEFT	At Murphysboro - SR-13, turn LEFT (West) onto SR-13 / Walnut St	 24 Hr
258.17	RIGHT	At Murphysboro US-127/SR-13, turn RIGHT, onto 2 nd Street also known as SR-127 / SR-13. Use shoulder of road as much as possible.	



Note: Before Sunrise and after sunset, front and rear lights along with reflective vest/sash and reflective ankle bands are required. Helmets are required at all times. Failure to follow these rules is grounds for immediate disqualification.

RUSA – St. Louis Brevet – 600 Kilometers

281.27	CONTROL	At Pinckneyville **Checkpoint #6 Moto Mart, Subway, McDonalds, or Dairy Queen**	
281.68	LEFT	Turn LEFT stay on SR-13 (West)	
282.21	STRAIGHT	West Water Street becomes Kennedy Drive in front of Casey's General Store	
282.67	RIGHT	At Pinckneyville SR-154/SR13 split, bear right, stay on SR-13 (West)	
284.43	LEFT	At Mueller Hill Cemetery, turn LEFT (West) onto Mueller Hill Rd / Township Road 129	
287.64	STRAIGHT	At New Church Rd - continue straight on Mueller Hill Rd	
288.85	RIGHT	At Rose of Sharon "T", turn RIGHT (North) onto Rose of Sharon Rd	
294.65	CROSS	At County Line Rd. Slight Jog to Left and continue on Moffat Rd (West)	
298.72	RIGHT	At Stop Sign SR-154/Eden Rd, turn RIGHT (North) onto SR-154 – Road Sign is not visible from intersection, but there is a sign after you turn right.	
298.92	RIGHT	At SR-153 Merge, bear RIGHT on SR-153 (North-East)	
304.65	LEFT	At Coulterville - CR-13 "T" / Grant St, turn LEFT (West) onto SR-13 / SR-153	
304.92	RIGHT	At Coulterville - SR-153, turn RIGHT (North) onto SR-153	
313.18	STRAIGHT	At Lively Grove, stay on SR-153 (North)	
316.20	RIGHT	At Stone Church Rd, turn RIGHT (East) onto Stone Church Rd – This is opposite from 300k and 400k courses.	
319.50	LEFT	At Weaver Creek Rd "T", turn LEFT (North) onto Weaver Creek Rd	
320.50	STRAIGHT	At Cross SR-15, continue (North) on CR-13	
325.12	LEFT	At Okawville **Checkpoint #7 Day 2 Phillips 66/Circle K** , Leaving turn LEFT (West) on West Elm Street (SR-160 / SR-177)	
334.06	RIGHT	At SR-160 Split (by Auto body shop), turn RIGHT, stay on SR-160 / 100E (North)	
335.09	LEFT	At Airport Rd, turn LEFT (West) onto 500N / Airport Rd	
336.12	RIGHT	At Clinton County Line Rd, turn RIGHT (North) onto CR-53 / Clinton County Line Rd	
338.90	LEFT	At New Baden - W. Hanover St, turn LEFT (West) onto SR-161 / W Hanover St	
339.88	RIGHT	At Ruth Schoolhouse Rd, turn RIGHT (North) onto Ruth School House Rd across from Casey's General Store	
344.16	LEFT	At Coal Mine Rd "T", turn LEFT (West) onto Coal Mine Rd	
345.04	STRAIGHT	Coal Mine Road becomes Dew Street in Summerfield	
345.09	LEFT	At Summerfield - Ellis St, turn LEFT (West) onto E Ellis St	
345.34	RIGHT	At Summerfield - Main St, turn RIGHT (North) onto CR-50 / S Main St	

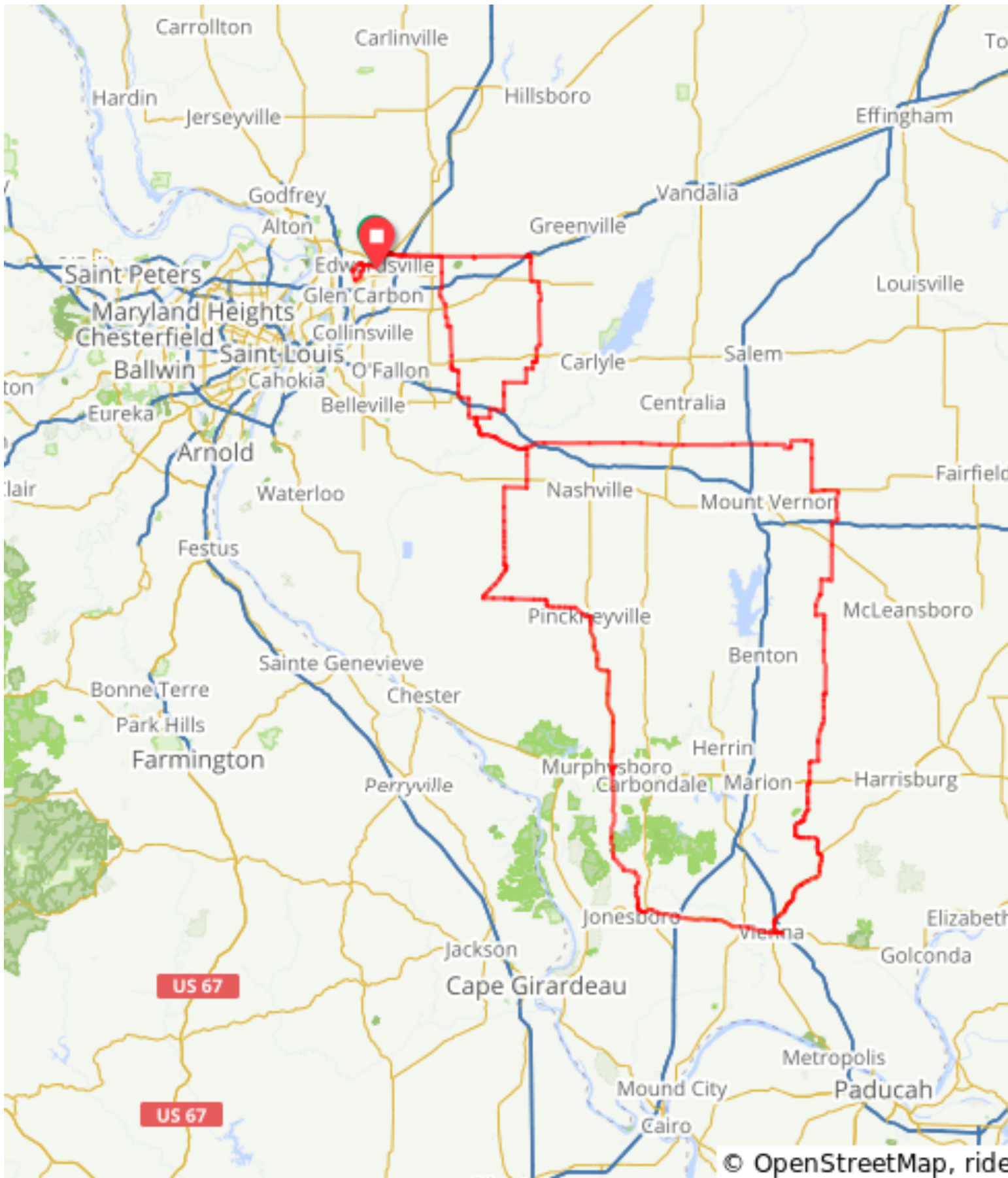
Note: Before Sunrise and after sunset, front and rear lights along with reflective vest/sash and reflective ankle bands are required. Helmets are required at all times. Failure to follow these rules is grounds for immediate disqualification.

RUSA – St. Louis Brevet – 600 Kilometers

345.83	STRAIGHT	Across Old US Highway 50	
351.43	LEFT	At Lilac Rd "T", turn LEFT, stay on CR-13 / Lilac Rd (West)	
351.92	RIGHT	At Summerfield Rd, turn RIGHT, stay on CR-13 / Summerfield Rd (North)	
354.47	STRAIGHT	At St. Jacob - Cross US-40, stay on CR-13 / N Douglas St (North)	 7AM – 10P
359.44	STRAIGHT	At Marine - Cross SR-143, stay on CR-13 / N Duncan St (North)	
362.43	LEFT	At Fruit Road, turn LEFT (West) on CR-44 / Fruit Rd	
369.63	LEFT	At SR-157 "T", bear LEFT (West) on SR-157 (bicycle trail)	
369.82	RIGHT	At Hazel Road, turn RIGHT (North) cross Highway 157 and continue onto Hazel Rd	
370.13	LEFT	At Bicycle Trail, turn LEFT, onto Quercus Grove bicycle trail (Southwest)	
372.86	RIGHT	At Hillsboro Rd, exit Quercus Grove bicycle trail (by "The Store"), turn RIGHT, stay on Hillsboro Ave (West)	
373.46	LEFT	At Edwardsville - Main St "T", turn LEFT (South-East)	
373.87	CONTROL	At Edwardsville - FINAL CHECKPOINT on right Police Station 333 South Main Street Arrive Commuter Parking Lot	

Note: Before Sunrise and after sunset, front and rear lights along with reflective vest/sash and reflective ankle bands are required. Helmets are required at all times. Failure to follow these rules is grounds for immediate disqualification.

RUSA – St. Louis Brevet – 600 Kilometers



helmets are required at all times. Failure to follow these rules is grounds for immediate disqualification.

Note: All mileages and directions are based on Microsoft Streets and Trips 2010