






## RUSA – St. Louis Area Brevet – 400 Kilometers

Miles	Turn	Instruction	Food
0.0	START	Depart Edwardsville - CHECKPOINT #1 Commuter Parking Lot on N 2nd St (South-East)	
0.14	RIGHT	At St. Louis St. "T", turn RIGHT (South-West) onto St Louis St.	
0.23	RIGHT	Turn RIGHT to stay on St. Louis St.	
1.58	STRAIGHT	St. Louis Street becomes New Poag Road	
2.16	STRAIGHT	Cross North University Drive	
3.68	LEFT	Turn LEFT onto Stadium Dr.	
5.28	LEFT	Turn LEFT onto South University Dr.	
6.07	STRAIGHT	Cross Supporting Service Road	
6.20	STRAIGHT	Veer left – Stay on South University Drive	
6.67	STRAIGHT	Keep to Right on South University Drive. South University Drive becomes North University Drive	
7.17	STRAIGHT	Bear to Left – Stay on North University Drive towards Poag Road	
8.45	RIGHT	Turn RIGHT onto New Poag Road	
9.32	STRAIGHT	New Poag Road becomes St. Louis Street	
10.35	LEFT	Turn LEFT to stay on St. Louis Street	
10.46	STRAIGHT	Past Second Street – Start was .14 miles to Left (North)	
10.51	LEFT	At SR143 "T", turn LEFT (North-West) onto North Main Street (SR-143 / SR-159)	
10.55	RIGHT	At Hillsboro Rd, turn RIGHT (North-East) onto Hillsboro Ave	
11.09	LEFT	At Quercus Grove Bicycle Trail, turn LEFT, on Trail (East)	
13.70	RIGHT	At Hazel Rd (paved trail ends), turn RIGHT, exit trail, stay on Hazel Rd (South)	
13.94	LEFT	At SR-157 (Bicycle Trail Continues), turn LEFT (East) onto SR-157 (stay on bicycle trail)	
14.15	RIGHT	At Fruit Rd, turn RIGHT (South-East) onto CR-44 / Fruit Rd (exit bicycle trail)	
26.02	RIGHT	At Schwarz Rd "T", bear RIGHT, on Schwarz Rd (South)	
26.26	LEFT	At Pocahontas Rd "T", turn LEFT (East) onto CR-6 / Pocahontas Rd	
27.57	CROSS	At Grantfork - cross SR-160, stay on CR-6 / E Pocahontas Rd (East) **Note: Cross traffic does NOT stop**	
33.94	LEFT	At Freys Meadows Rd "T" turn LEFT, on Freys Meadows Rd / 440 E (North-East)	
34.41	RIGHT	At Pokey Rd, turn RIGHT (South) onto CR-21 / Pokey Rd	
34.73	LEFT	At Pocahontas - US-40/Johnson St, turn LEFT (in front of gas station), stay on Johnson St. /US-40 (East)	
34.98	RIGHT	Turn RIGHT on Park Street	
35.02	LEFT	Turn LEFT onto E. State Street	
35.05	RIGHT	Turn RIGHT on to N. Academy Street	
36.48	STRAIGHT	Academy Street becomes Pokey Road	
38.48	LEFT	Turn LEFT onto Illinois Route 143 E	
39.52	RIGHT	At Jamestown Rd, turn RIGHT (South) on Jamestown Rd/ CR-19 (Convenience Store is not on course but is on Route 143 past turn)	


Note: **Before Sunrise and after sunset, front and rear lights along with reflective vest/sash and reflective ankle bands are required. Helmets are required at all times. Failure to follow these rules is grounds for immediate disqualification.**

## RUSA – St. Louis Area Brevet – 400 Kilometers

49.81	STRAIGHT	Jamestown Road is now North Walnut Street	
50.41	STRAIGHT	In Breese, on North Walnut Street at round-about.	
51.46	RIGHT	At Breese - N 5th St, turn RIGHT (West) onto N 5th St	
51.50	LEFT	At Breese - Clinton St, turn LEFT (South) onto N Clinton St	
51.57	RIGHT	At Breese - <b>CHECKPOINT #2 Casey's General Store</b> , turn RIGHT (West) onto N 4th St / Old US-50	
51.92	LEFT	At Germantown Rd, turn LEFT (South) on Germantown Rd	
52.93	RIGHT	At Breese Rd, turn RIGHT (West) onto Breese Rd / CR-1200 N	
53.94	LEFT	At Drive In Rd, turn Left (South) onto CR-800E/Drive In Rd	
55.95	RIGHT	At Wesclin Rd turn RIGHT (West) onto CR 1000N/Wesclin Rd	
59.10	LEFT	At Aviston Rd (stop sign), turn LEFT (South) on Aviston Rd/ CR-8 / 520E	
60.83	CROSS	At Albers - cross SR-161, stay on CR-8 / Albers Rd (South)	
63.13	RIGHT	At Damiansville Rd, turn RIGHT, on Damiansville Rd (West)	
65.25	LEFT	At Damiansville Rd / Billhartz Rd "T", turn LEFT on CR-300 / Billhartz Rd (South) <b>**Cross Over I-64 Bridge**</b>	
66.51	RIGHT	At Airport Road, turn RIGHT (West) onto 500N / Airport Rd	
68.52	LEFT	At SR-160 <b>**FAST TRAFFIC SECTION**</b> , turn LEFT (South) onto SR-160 / 100E	
69.55	LEFT	At SR-160/177 "T", bear LEFT, stay on SR-160 / SR-177 (East)	
78.47	LEFT	At Okawville - <b>CHECKPOINT #3 Circle K – Phillips 66 Gas Station</b> , turn LEFT (North) onto Front St and SR-177 Continues	
78.84	RIGHT	At Okawville - bear RIGHT, stay on SR-177 / High St (North)	
79.85	CROSS	At Okawville - Cross I-64, stay on SR-177 (East)	
88.74	CROSS	At New Minden, cross SR-127, stay on SR-177 (East) - Last Store for 33 miles.	
93.96	RIGHT	At Hoyleton - Main Street, turn RIGHT (South)	
94.55	STRAIGHT	Main Street becomes County Highway 11	
98.57	RIGHT	County Road 11 makes right turn, stay on CR-11 (West)	
99.59	LEFT	At Wyoming Rd "T" bear LEFT, stay on CR-11 (South)	
101.59	RIGHT	At Beaucoup - SR-15 "T" <b>** QUICK JOG**</b> , turn RIGHT (West) onto SR-15	
101.80	LEFT	At Indian Trail Rd <b>**Narrow Road**</b> turn LEFT (South) onto Indian Trail Rd	
104.03	RIGHT	At Kentucky Rd, bear RIGHT, (West) on Kentucky Rd	
104.46	LEFT	At CR-17, turn LEFT (South) onto CR-17	
108.48	RIGHT	At Posen Rd "T", turn RIGHT, stay on CR-17 (West)	
109.24	LEFT	At CR-17 turn LEFT by Cemetery, stay on CR-17 (South)	
111.29	RIGHT	At Dubois Blacktop Rd, turn RIGHT (West) onto Dubois Blacktop Road	
113.85	LEFT	At SR-127, turn left (South) on SR-127 (Stay on Shoulder)	
115.80	LEFT	At Todds Mill Rd <b>**watch traffic**</b> , turn LEFT (East) onto CR-11 / Todds Mill Rd	
119.10	RIGHT	Bear RIGHT, stay on CR-11 / Todds Mill Rd (South)	
119.90	RIGHT	At White Walnut Rd, turn RIGHT (West) onto CR-1 / White Walnut Rd	50



Note: **Before Sunrise and after sunset, front and rear lights along with reflective vest/sash and reflective ankle bands are required. Helmets are required at all times. Failure to follow these rules is grounds for immediate disqualification.**

## RUSA – St. Louis Area Brevet – 400 Kilometers

128.43	RIGHT	At SR-154 turn RIGHT (West) onto SR-154	51
130.06	LEFT	At Pinckneyville - Main St/SR-127, turn LEFT, stay on SR-127 / SR-13 (South)	52
137.96	RIGHT	At Mathews Rd <b>**Across from airport DO NOT MISS**</b> , turn RIGHT (West) on Mathews Rd (Mathews Baptist Church)	53
139.43	STRAIGHT	At Matthews Junction, stay on CR-2 / N Mudline Rd (South-West)	54
141.28	RIGHT	At W. Stein Rd, turn RIGHT (West) onto W. Stein Rd. Road Name changes to E. Sugar Hill Rd	55
145.37	LEFT	At Sugar Hill Rd "T", turn LEFT (South) on CR-23/Sugar Hill Rd	56
148.85	RIGHT	At SR-4 "T" turn RIGHT (West) onto SR-4	57
150.53	STRAIGHT	At Ava - <b>CHECKPOINT #4 Knapp's Convenience Store</b> , Checkpoint is just past Dollar General Store on Right and closes at 11:00 p.m. stay on SR-4 (North-West)	58
154.64	LEFT	At Campbell Hill - Brick Plant Rd, turn LEFT (West) onto CR-7 / Brick Plant Rd. Road name changes to Wine Hill	59
166.40	RIGHT	At Chester Rd "T" turn RIGHT, stay on CR-2 / Chester Rd (North)	60
166.50	CROSS	At cross SR-150, stay on CR-2 / Chester Rd (North)	61
170.05	STRAIGHT	Across Shawneetown Road	
175.18	STRAIGHT	Across Schuline Rd, stay on CR-2 / Chester Rd (North-East)	62
177.72	RIGHT	At Sparta - SR-154 <b>**CHECKPOINT #5 Casey's General Store**</b> , 710 West Broadway, turn RIGHT (East) onto SR-154 / W Broadway St	63
180.16	LEFT	At Eden - SR-153 bear LEFT, stay on SR-153 (North East)	64
185.91	LEFT	At Coulterville - Grant St/CR-13 "T", turn LEFT (West) onto SR-13 / SR-153	65
186.20	RIGHT	At Coulterville - SR-153, turn RIGHT (North) onto SR-153	66
194.46	STRAIGHT	At Lively Grove, stay on SR-153	
197.48	LEFT	At Stone Church Rd, turn LEFT (West) onto Stone Church Rd	
199.52	RIGHT	At CR-12 ( <b>by Prairie State Training Center</b> ), turn RIGHT (North) onto CR-12	
200.53	STRAIGHT	Cross SR-15, stay on CR-12 (North)	
202.45	RIGHT	At Venedy - CR6/Locust St., turn RIGHT (East) onto Locust St	
202.70	LEFT	At Venedy - Elkhorn Rd, turn LEFT (North) onto Elkhorn Rd	
203.33	STRAIGHT	Elkhorn Road becomes County Highway 12	
206.82	LEFT	At SR-160/177 "T", turn LEFT (West) onto SR-160 / SR-177	
212.09	RIGHT	At SR-160 Split (by Rivera Auto Body), turn RIGHT, stay on SR-160 (North)	
213.09	LEFT	At Airport Rd, turn LEFT (West) onto 500N / Airport Rd	
214.12	RIGHT	At County Line Rd, turn RIGHT (North) onto County Line Rd (No Street Identification at Street. This is first stop sign you see on Airport Road)	
216.90	LEFT	At New Baden - W. Hanover St, turn LEFT (West) onto W. Hanover St	
217.89	RIGHT	Across from Casey's General Store, turn RIGHT (North) onto Ruth School House Rd	
220.52	STRAIGHT	Ruth School House Road becomes Dressel/Schoene Road	

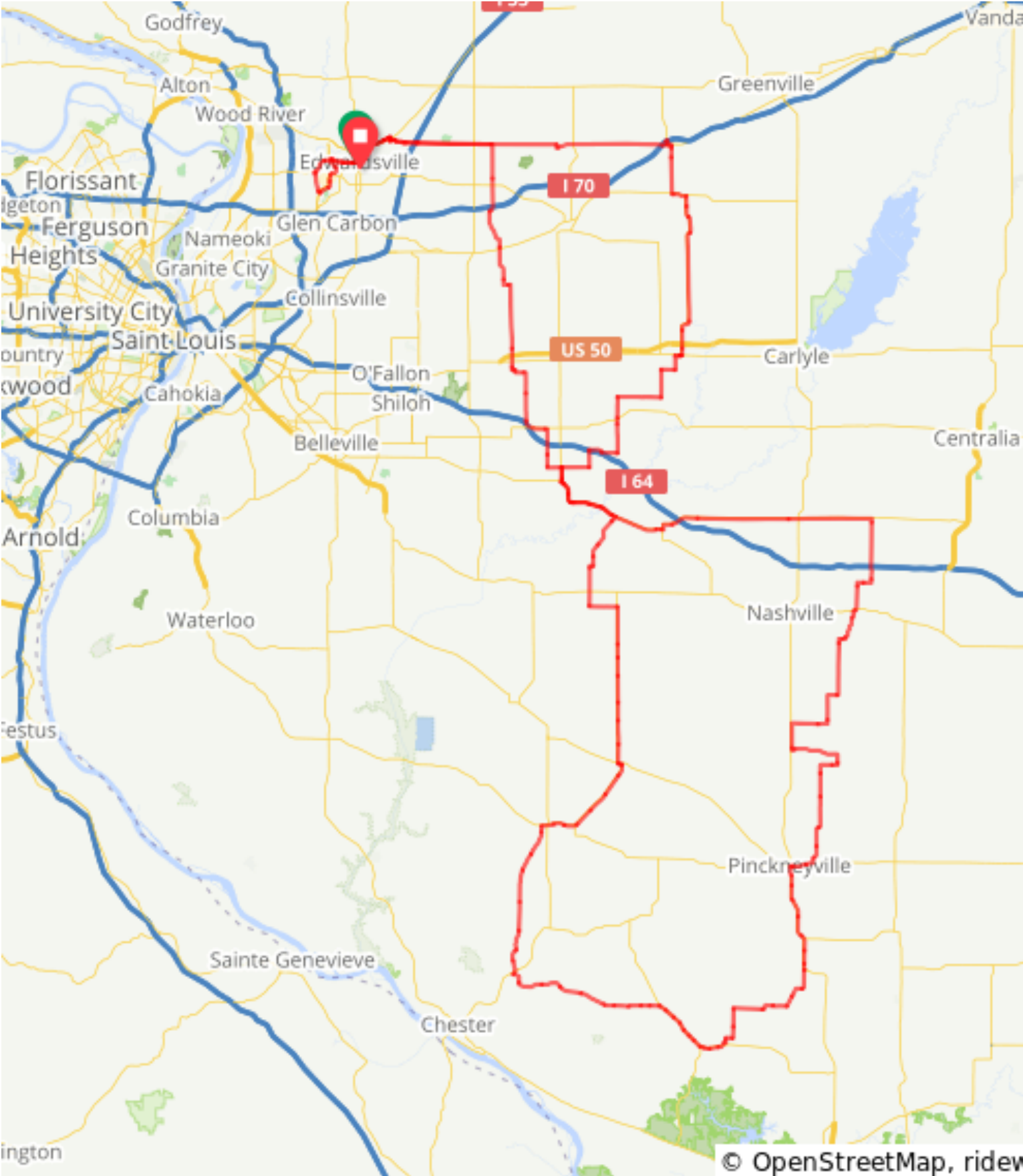
Note: **Before Sunrise and after sunset, front and rear lights along with reflective vest/sash and reflective ankle bands are required. Helmets are required at all times. Failure to follow these rules is grounds for immediate disqualification.**

## RUSA – St. Louis Area Brevet – 400 Kilometers

222.26	LEFT	At Coal Mine Rd "T", turn LEFT (West) onto Coal Mine Rd	
223.14	STRAIGHT	Coal Mine Road becomes Dew Street	
223.18	LEFT	At Summerfield - Ellis St, turn LEFT (West) onto E Ellis St	
223.42	RIGHT	At Summerfield - Main St, turn RIGHT (North) onto Main St Road	
223.94	STRAIGHT	Main Street is now Summerfield-St. Jacob Road.	
229.51	LEFT	At Lilac Rd "T", turn LEFT <b>**QUICK JOG**</b> (West)	
230.01	RIGHT	At Summerfield Rd, turn RIGHT, stay on Summerfield Rd (North)	
232.55	STRAIGHT	At St. Jacob - Cross US-40, stay on N Douglas St (North)	
232.75	STRAIGHT	Road is now Marine Road	
237.53	CROSS	At Marine - Cross SR-143, stay on N Duncan St (North)	
240.52	LEFT	At Fruit Road, turn LEFT (West) onto Fruit Rd	
247.74	LEFT	At SR-157 "T" ( <b>Get on Bicycle Trail</b> ), turn LEFT (West) onto bicycle trail boarding SR-157	
247.80	RIGHT	At Hazel Road, Cross Highway 157 ( <b>**FAST TRAFFIC**</b> ) Turn RIGHT (North) onto Hazel Rd	
248.00	LEFT	At Quercus Grove Bicycle Trail, turn LEFT, onto Bicycle Trail (Southwest)	
250.60	RIGHT	At Hillsboro Rd, exit bicycle trail ("The Store" is on your left), turn RIGHT, stay on Hillsboro Ave (West)	
251.20	RIGHT	At Edwardsville - Main St "T", turn LEFT (North-West) onto SR-143 / SR-159	
251.63	LEFT	At Edwardsville - <b>FINAL CHECKPOINT</b> <b>Edwardsville Police Station</b> <b>333 South Main Street</b> <b>Fill out your brevet card (Finish time, name, address, signature, sign final check-in sheet, leave completed card in the bin.)</b> Arrive Commuter Parking Lot	

Note: **Before Sunrise and after sunset, front and rear lights along with reflective vest/sash and reflective ankle bands are required. Helmets are required at all times. Failure to follow these rules is grounds for immediate disqualification.**

# RUSA – St. Louis Area Brevet – 400 Kilometers



© OpenStreetMap, riders are required. Helmets are required at all times. Failure to follow these rules is grounds for immediate disqualification.

# **RUSA – St. Louis Area Brevet – 400 Kilometers**

Note: **Before Sunrise and after sunset, front and rear lights along with reflective vest/sash and reflective ankle bands are required. Helmets are required at all times. Failure to follow these rules is grounds for immediate disqualification.**