









RUSA – St. Louis Area Brevet – 600 Kilometers

| Miles | Turn | Instruction | Food |
|-------|----------|---|---|
| 0.0 | START | Depart Edwardsville - CHECKPOINT #1 Commuter Parking Lot on N 2nd St (South-East) | |
| 0.14 | RIGHT | At St. Louis St. "T", turn RIGHT (South-West) onto St Louis St. | |
| 0.23 | RIGHT | Turn RIGHT to stay on St. Louis St. | |
| 1.58 | STRAIGHT | St. Louis Street becomes New Poag Road | |
| 2.16 | STRAIGHT | Cross North University Drive | |
| 3.68 | LEFT | Turn LEFT onto Stadium Dr. | |
| 5.28 | LEFT | Turn LEFT onto South University Dr. | |
| 6.07 | STRAIGHT | Cross Supporting Service Road | |
| 6.20 | STRAIGHT | Veer left – Stay on South University Drive | |
| 6.67 | STRAIGHT | Keep to Right on South University Drive. South University Drive becomes North University Drive | |
| 7.17 | STRAIGHT | Bear to Left – Stay on North University Drive towards Poag Road | |
| 8.45 | RIGHT | Turn RIGHT onto New Poag Road | |
| 9.32 | STRAIGHT | New Poag Road becomes St. Louis Street | |
| 10.35 | LEFT | Turn LEFT to stay on St. Louis Street | |
| 10.46 | STRAIGHT | Past Second Street – Start was .14 miles to Left (North) | |
| 10.51 | LEFT | At SR143 "T", turn LEFT (North-West) onto North Main Street (SR-143 / SR-159) | |
| 10.55 | RIGHT | At Hillsboro Rd, turn RIGHT (North-East) onto Hillsboro Ave | |
| 11.09 | LEFT | At Quercus Grove Bicycle Trail, turn LEFT, on Trail (East) | |
| 13.70 | RIGHT | At Hazel Rd (paved trail ends), turn RIGHT, exit trail, stay on Hazel Rd (South) | |
| 13.94 | LEFT | At SR-157 (Bicycle Trail Continues), turn LEFT (East) onto SR-157 (stay on bicycle trail) | |
| 14.15 | RIGHT | At Fruit Rd, turn RIGHT (South-East) onto CR-44 / Fruit Rd (exit bicycle trail) | |
| 26.02 | RIGHT | At Schwarz Rd "T", bear RIGHT, on Schwarz Rd (South) | |
| 26.26 | LEFT | At Pocahontas Rd "T", turn LEFT (East) onto CR-6 / Pocahontas Rd | |
| 27.57 | CROSS | At Grantfork - cross SR-160, stay on CR-6 / E Pocahontas Rd (East) **Note: Cross traffic does NOT stop** | |
| 33.94 | LEFT | At Freys Meadows Rd "T" turn LEFT, on Freys Meadows Rd / 440 E (North-East) | |
| 34.41 | RIGHT | At Pokey Rd, turn RIGHT (South) onto CR-21 / Pokey Rd | |
| 34.73 | LEFT | At Pocahontas - US-40/Johnson St, turn LEFT (in front of gas station), stay on Johnson St. /US-40 (East) |  |
| 34.98 | RIGHT | Turn RIGHT on Park Street | |
| 35.02 | LEFT | Turn LEFT onto E. State Street | |
| 35.05 | RIGHT | Turn RIGHT on to N. Academy Street | |
| 36.48 | STRAIGHT | Academy Street becomes Pokey Road | |
| 38.48 | LEFT | Turn LEFT onto Illinois Route 143 E | |
| 39.52 | RIGHT | At Jamestown Rd, turn RIGHT (South) on Jamestown Rd/ CR-19 (Convenience Store is not on course but is on Route 143 past turn) |  |





Note: **Before Sunrise and after sunset, front and rear lights along with reflective vest/sash and reflective ankle bands are required. Helmets are required at all times. Failure to follow these rules is grounds for immediate disqualification.**

RUSA – St. Louis Area Brevet – 600 Kilometers

| | | | |
|--------|----------|---|---|
| 49.81 | STRAIGHT | Jamestown Road is now North Walnut Street | |
| 51.46 | RIGHT | At Breese - N 5th St, turn RIGHT (West) onto N 5th St | |
| 51.50 | LEFT | At Breese - Clinton St, turn LEFT (South) onto N Clinton St | |
| 51.57 | RIGHT | At Breese - CHECKPOINT #2 Casey's General Store, turn RIGHT (West) onto N 4th St / Old US-50 |  |
| 51.92 | LEFT | At Germantown Rd, turn LEFT (South) on Germantown Rd |  |
| 52.93 | RIGHT | At Breese Rd, turn RIGHT (West) onto Breese Rd / CR-1200 N | |
| 53.94 | LEFT | At Drive In Rd, turn Left (South) onto CR-800E/Drive In Rd | |
| 55.95 | RIGHT | At Wesclin Rd turn RIGHT (West) onto CR 1000N/Wesclin Rd | |
| 59.10 | LEFT | At Aviston Rd (stop sign), turn LEFT (South) on Aviston Rd/ CR-8 / 520E | |
| 60.83 | CROSS | At Albers - cross SR-161, stay on CR-8 / Albers Rd (South) |  |
| 63.13 | RIGHT | At Damiansville Rd, turn RIGHT, on Damiansville Rd (West) | |
| 65.25 | LEFT | At Damiansville Rd / Billhartz Rd "T", turn LEFT on CR-300 / Billhartz Rd (South) **Cross Over I-64 Bridge** | |
| 66.51 | RIGHT | At Airport Road, turn RIGHT (West) onto 500N / Airport Rd | |
| 68.52 | LEFT | At SR-160 **FAST TRAFFIC SECTION** , turn LEFT (South) onto SR-160 / 100E | |
| 69.55 | LEFT | At SR-160/177 "T", bear LEFT, stay on SR-160 / SR-177 (East) | |
| 78.47 | LEFT | At Okawville - CHECKPOINT #3 Circle K – Phillips 66 Gas Station , turn LEFT (North) onto Front St and SR-177 Continues |  |
| 78.84 | RIGHT | At Okawville - bear RIGHT, stay on SR-177 / High St (North) | |
| 79.85 | CROSS | At Okawville - Cross I-64, stay on SR-177 (East) | |
| 88.74 | CROSS | At New Minden, cross SR-127, stay on SR-177 (East) - Last Store for 42 miles. |  |
| 93.96 | STRAIGHT | At Hoyleton - Main Street, continue straight on SR-177. (300k and 400k courses separate from the 600k course here) | |
| 100.23 | | At Irvington, stay on SR-177 / E Huron St (East) |  |
| 111.10 | CROSS | At cross I-57 stay on Dix-Texico Rd, stay on CR-39 / CR-2150 N (East) |  |
| 117.31 | LEFT | At Tolle Ln (church on corner), turn LEFT, stay on CR-2 / N Tolle Ln (North) | |
| 118.25 | RIGHT | At Divide Rd, bear RIGHT, stay on CR-2 / CR-2200 N (East) | |
| 121.23 | RIGHT | At Harmony Ln, turn RIGHT (South) on CR-3 / N Harmony Ln | |
| 128.44 | LEFT | At Fairfield Rd (stop light) turn LEFT (East) onto CR-1490) / Fairfield Rd. | |
| 130.05 | LEFT | At Bluford - SR-15 "T" (FAST TRAFFIC), turn LEFT (East) onto SR-15 / E IL-15 | |
| 132.23 | RIGHT | At Markham Ln, turn RIGHT (South) onto CR-17 / CR-2275 E |  |
| 137.88 | CROSS | At Cross I-64 road name changes to Brehm Lane, stay on CR-17 / N Brehm Ln (South) | |
| 141.24 | | At Belle Rive, stay on CR-6 / S Main St (South) | |
| 146.58 | RIGHT | At Ina Lane bear RIGHT, stay on CR-6 (South) | |

Note: **Before Sunrise and after sunset, front and rear lights along with reflective vest/sash and reflective ankle bands are required. Helmets are required at all times. Failure to follow these rules is grounds for immediate disqualification.**

RUSA – St. Louis Area Brevet – 600 Kilometers

| | | | |
|--------|-------|--|---|
| 147.60 | LEFT | At Italy Lane (across from red barn), turn LEFT (South) onto CR-2050 E / Italy Ln CAUTION - LOOSE GRAVEL IN AREAS | |
| 150.37 | RIGHT | At Franklin County Rd "T" (quick jog), turn RIGHT (West) onto County Line Rd | |
| 150.56 | LEFT | At Frisco Rd, turn LEFT (South) onto Frisco Rd | |
| 153.66 | LEFT | At Ewing Rd "T", turn LEFT (East) onto CR-12 | |
| 154.91 | RIGHT | At Thompsonville Rd (fire dept), turn RIGHT (South) onto CR-17 / 2100 E | |
| 156.09 | CROSS | At Cross CR-14 continue straight, stay on CR-17 (South) | |
| 166.40 | RIGHT | At Thompsonville - Shawneetown Rd./SR-34, turn RIGHT (West) onto SR-34 | |
| 166.65 | LEFT | At Thompsonville - **CHECKPOINT #4 Payne's Service Center (Fast Stop Gas) At Main St /Thompsonville Rd, turn LEFT (South) onto CR-10 / Thompsonville Rd |  |
| 173.67 | LEFT | At Corinth Rd "T" (quick jog), turn LEFT (East) onto CR-2 / Corinth Rd | |
| 173.74 | RIGHT | At Paulton Rd., turn RIGHT (South) onto CR-15 / Paulton Rd | |
| 177.90 | LEFT | At Paulton Road, turn LEFT (South) onto Paulton Rd | |
| 180.88 | CROSS | At Crab Orchard - junction SR-13 cross road, road name changes to CR-15 / Paulton Rd | |
| 181.07 | RIGHT | At Crab Orchard Rd "T", turn RIGHT (West) onto Crab Orchard Rd / Old Route 13 | |
| 181.32 | LEFT | At Crab Orchard - Saraville Rd (Look for Hillside Mini Storage), turn LEFT (South) onto CR-12 / Saraville Rd | |
| 185.04 | RIGHT | At Saraville Rd. "Y", bear RIGHT (South) onto CR-18 / Saraville Rd | |
| 190.08 | LEFT | At Creal Springs - Blue Ave, turn LEFT (East) onto SR-166 / E Blue Ave |  |
| 195.98 | RIGHT | At New Burnside turn RIGHT on Hwy 45 South **OPTIONAL: Tunnel Hill trail, just before US-45** Trail is crushed limestone and has some soft spots and rough spots, rain may make it very soft | |
| 210.64 | LEFT | At Vienna - SR-146/Vine St turn LEFT (East) onto SR-146 | |
| 211.70 | | At Vienna - CHECKPOINT #5/OVERNIGHT Hotel 7 Vienna, 709 E Vine , Behind McDonalds. Return West on SR-146 |  |
| 232.77 | LEFT | At Anna - Main Street, turn LEFT, stay on SR-146 / S Main St |  |
| 233.37 | LEFT | Veer Left at V intersection on to Broad Street, stay on SR-146 (West) | |
| 234.26 | | At Jonesboro - Town Circle, stay on SR-127 / SR-146 (West) | |
| 236.74 | RIGHT | At Shawnee National Forest turn RIGHT, stay on SR-127 / Black Diamond Hwy (North) | |
| 257.68 | LEFT | At Murphysboro Rd turn LEFT, stay on SR-127 / Murphysboro Rd (North-West) | |
| 258.18 | RIGHT | At Murphysboro - Williams Street (bottom of hill – before bridge) | |



Note: **Before Sunrise and after sunset, front and rear lights along with reflective vest/sash and reflective ankle bands are required. Helmets are required at all times. Failure to follow these rules is grounds for immediate disqualification.**

RUSA – St. Louis Area Brevet – 600 Kilometers

| | | | |
|--------|----------|---|---|
| | | , turn RIGHT (North-East) onto S Williams St | |
| 258.92 | LEFT | At Murphysboro - SR-13, turn LEFT (West) onto SR-13 / Walnut St |  |
| 259.36 | RIGHT | At Murphysboro US-127/SR-13, turn RIGHT, onto SR-127 / SR-13 | |
| 282.97 | LEFT | At Pinckneyville **Checkpoint #6 Moto Mart, Subway, Dairy Queen** , turn LEFT at courthouse just past McDonalds - SR-13 – W. Water Street (West) |  |
| 283.58 | Straight | W. Water Street becomes Kennedy Dr. in front of Casey's General Store |  |
| 283.84 | RIGHT | West of Pinckneyville at Traffic Circle - SR-154/SR13 split, bear right, stay on SR-13 / Kennedy Dr. (West) | |
| 285.64 | LEFT | At Mueller Hill Cemetery Rd, turn LEFT (West) onto Mueller Hill Cemetery Rd / Township Road 129 | |
| 286.90 | Straight | Mueller Hill Cemetery Rd becomes Mueller Hill Road. | |
| 288.80 | CROSS | At New Church Rd, continue straight on Mueller Hill Rd | |
| 290.06 | RIGHT | At Rose of Sharon "T", turn RIGHT (North) onto Rose of Sharon Rd | |
| 296.00 | CROSS | At County Line Rd continue on Moffat Rd (West) | |
| 299.87 | RIGHT | At SR-154/Eden Rd, turn RIGHT (North) onto SR-154 | |
| 300.18 | RIGHT | At SR-153 Merge, bear RIGHT on SR-153 (North-East) | |
| 305.84 | LEFT | At Coulterville - CR-13 "T" / Grant St, turn LEFT (West) onto SR-13 / SR-153 |  |
| 306.09 | RIGHT | At Coulterville - SR-153, turn RIGHT (North) onto SR-153 | |
| 314.35 | | At Lively Grove, stay on SR-153 (North) | |
| 317.40 | RIGHT | At Stone Church Rd, turn RIGHT (East) onto Stone Church Rd | |
| 320.69 | LEFT | At Weaver Creek Rd "T", turn LEFT (North) onto Weaver Creek Rd | |
| 321.68 | CROSS | At Cross SR-15, continue (North) on CR-13 | |
| 326.34 | LEFT | At Okawville **Checkpoint #7 Day 2 Phillips 66/Circle K** , turn LEFT stay on SR-160 / SR-177 / W. Elm St. (West) |  |
| 335.23 | RIGHT | At SR-160 Split (by Rivera Auto Body), turn RIGHT, stay on SR-160 (North) | |
| 336.22 | LEFT | At Airport Rd, turn LEFT (West) onto 500N / Airport Rd | |
| 337.28 | RIGHT | At County Line Rd, turn RIGHT (North) onto County Line Rd (No Street Identification at Street. This is first stop sign you see on Airport Road) | |
| 340.01 | LEFT | At New Baden - W. Hanover St, turn LEFT (West) onto W. Hanover St |  |
| 341.01 | RIGHT | Across from Casey's General Store, turn RIGHT (North) onto Ruth School House Rd | |
| 343.62 | STRAIGHT | Ruth School House Road becomes Dressel/Schoene Road | |
| 345.36 | LEFT | At Coal Mine Rd "T", turn LEFT (West) onto Coal Mine Rd | |
| 346.25 | STRAIGHT | Coal Mine Road becomes Dew Street | |
| 346.29 | LEFT | At Summerfield - Ellis St, turn LEFT (West) onto E Ellis St | |
| 346.54 | RIGHT | At Summerfield - Main St, turn RIGHT (North) onto Main St Road | |
| 347.06 | STRAIGHT | Main Street is now Summerfield-St. Jacob Road. | |
| 352.63 | LEFT | At Lilac Rd "T", turn LEFT **QUICK JOG** (West) | |
| 353.12 | RIGHT | At Summerfield Rd, turn RIGHT, stay on Summerfield Rd (North) | |

Note: **Before Sunrise and after sunset, front and rear lights along with reflective vest/sash and reflective ankle bands are required. Helmets are required at all times. Failure to follow these rules is grounds for immediate disqualification.**

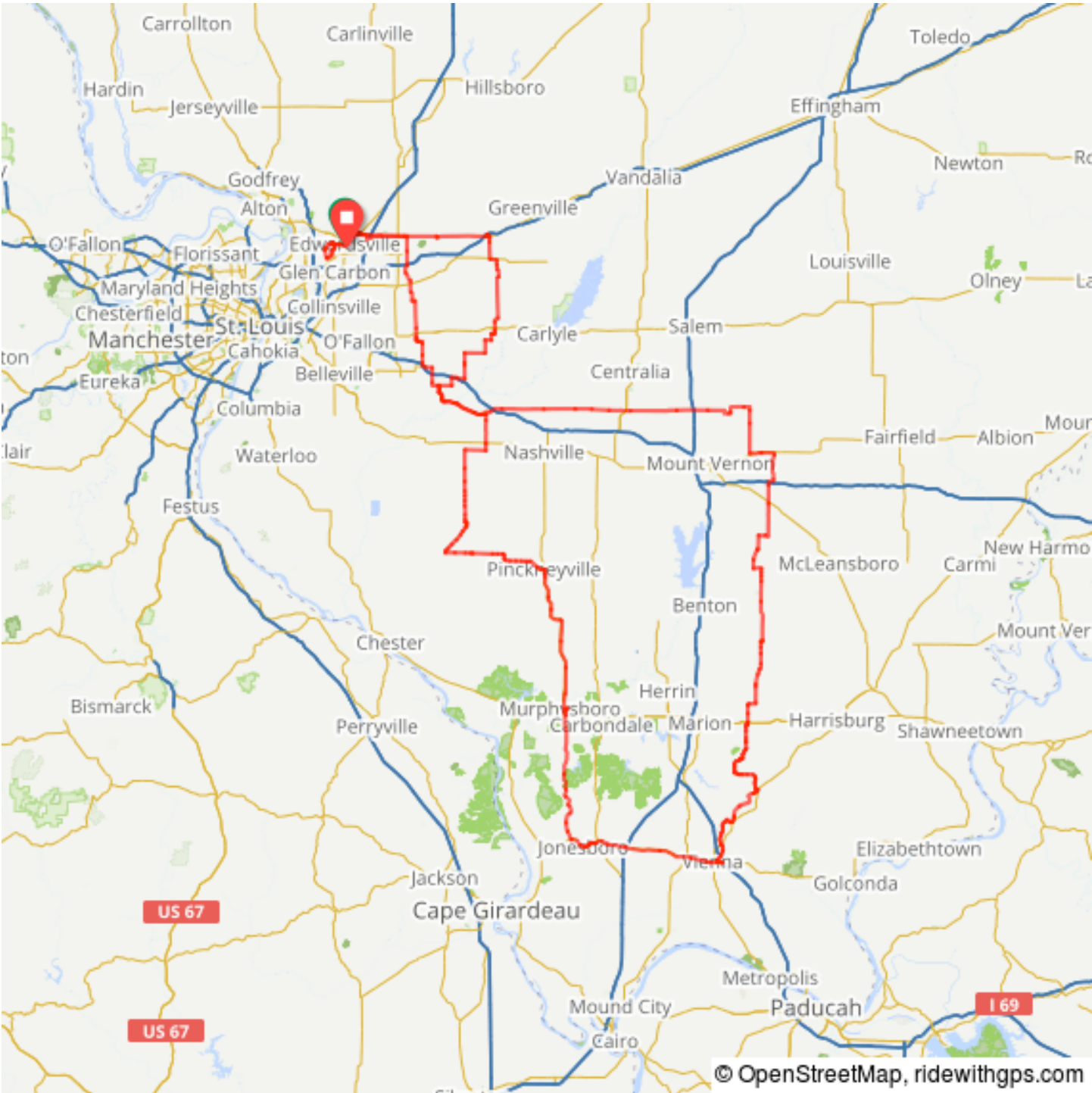
RUSA – St. Louis Area Brevet – 600 Kilometers

| | | | |
|--------------------------------|----------|--|---|
| 355.67 | STRAIGHT | At St. Jacob - Cross US-40, stay on N Douglas St (North) |  |
| 355.87 | STRAIGHT | Road is now Marine Road | |
| 360.64 | CROSS | At Marine - Cross SR-143, stay on N Duncan St (North) |  |
| 363.63 | LEFT | At Fruit Road, turn LEFT (West) onto Fruit Rd | |
| 370.83 | LEFT | At SR-157 "T" (Get on Bicycle Trail), turn LEFT (West) onto bicycle trail bordering SR-157. Do not ride on SR-157. DANGEROUS ROAD!! | |
| 371.02 | RIGHT | At Hazel Road, Cross Highway 157 (** FAST TRAFFIC **) Turn RIGHT (North) onto Hazel Rd | |
| 371.33 | LEFT | At Quercus Grove Bicycle Trail, turn LEFT, onto Bicycle Trail (Southwest) | |
| 374.06 | RIGHT | At Hillsboro Rd, exit bicycle trail ("The Store" is on your left), turn RIGHT, stay on Hillsboro Ave (West) | |
| 374.66 | LEFT | At Edwardsville - Main St "T", turn LEFT (Southeast) onto SR-143 / SR-159 to NEW Edwardsville Police Station, 333 S. Main Street. | |
| 375.09 | FINISH | At Edwardsville Police Station - FINAL CHECKPOINT Edwardsville Police Station, 333 South Main Street. Fill out your brevet card (Finish time, name, address, signature, sign final check-in sheet, leave completed card in the bin in vestibule of police station.) | |
| Return to Commuter Parking Lot | | | |

5-25-2018

Note: **Before Sunrise and after sunset, front and rear lights along with reflective vest/sash and reflective ankle bands are required. Helmets are required at all times. Failure to follow these rules is grounds for immediate disqualification.**

RUSA – St. Louis Area Brevet – 600 Kilometers



Note: **Before Sunrise and after sunset, front and rear lights along with reflective vest/sash and reflective ankle bands are required. Helmets are required at all times. Failure to follow these rules is grounds for immediate disqualification.**